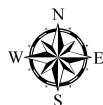

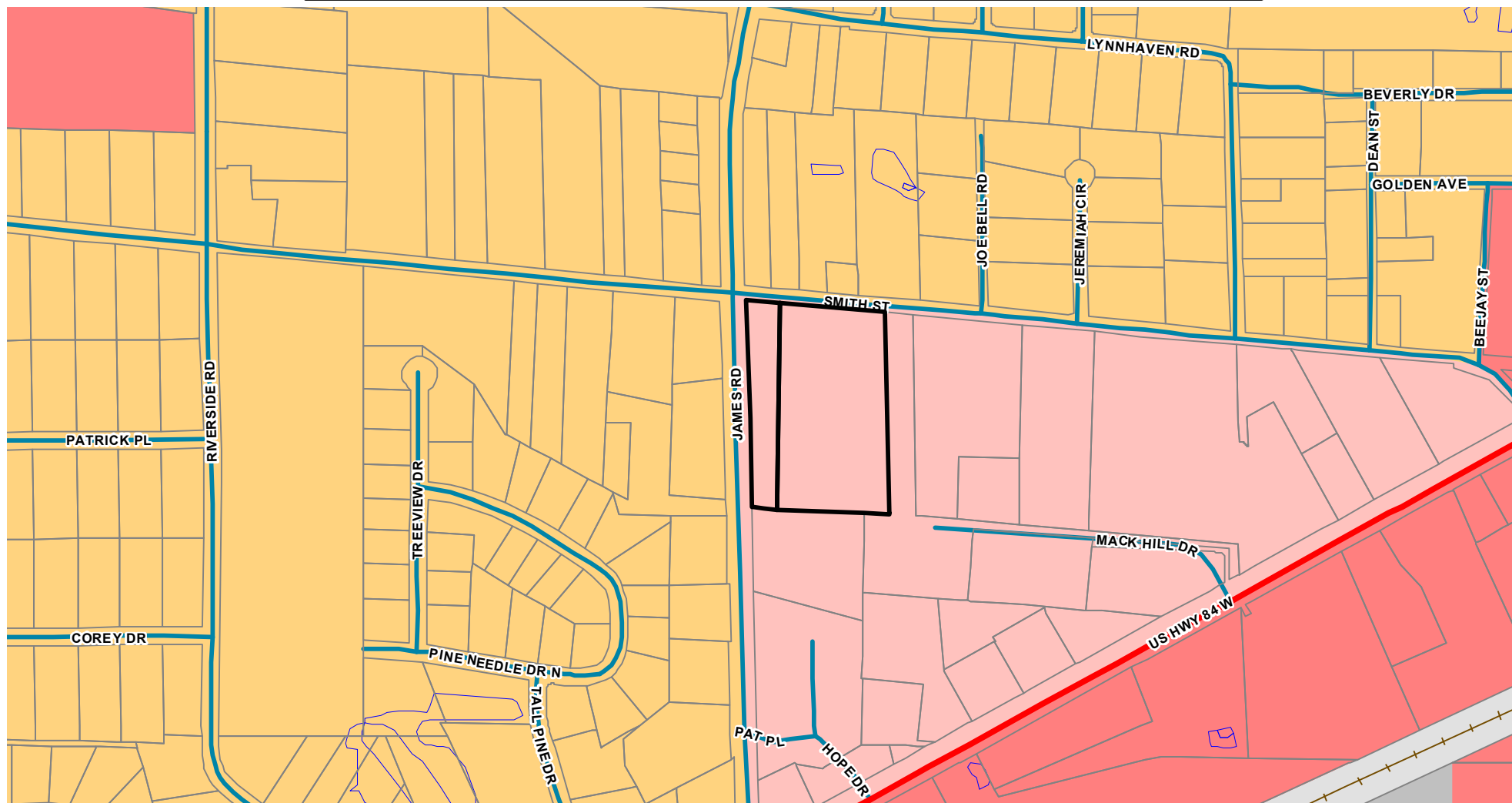


Flannigan Rezoning Request



Roads

Functional Classification

- 1, INTERSTATE
- 3, OTHER PRINCIPAL ARTERIAL
- 4, MINOR ARTERIAL
- 5, MAJOR COLLECTOR
- 6, MINOR COLLECTOR
- 7, LOCAL
- Railroads

 Urban Service Area

 City Limits

 Parcels

 Open Water

- Agriculture / Forestry
- Neighborhood Activity Center
- Community Activity Center
- Park/Recreation/Conservation
- Downtown
- Public / Institutional
- Established Residential
- Regional Activity Center
- Industrial Activity Center
- Remerton Neighborhood Village
- Industrial Area
- Rural Activity Center
- Institutional Activity Center
- Rural Residential
- Linear Greenspace/Trails
- Suburban Area
- Mill Town
- Transitional Neighborhood
- Moody Activity Zone
- Transportation/Communication/Utilities